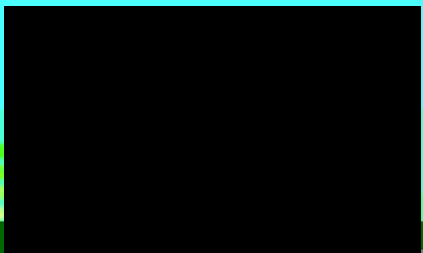
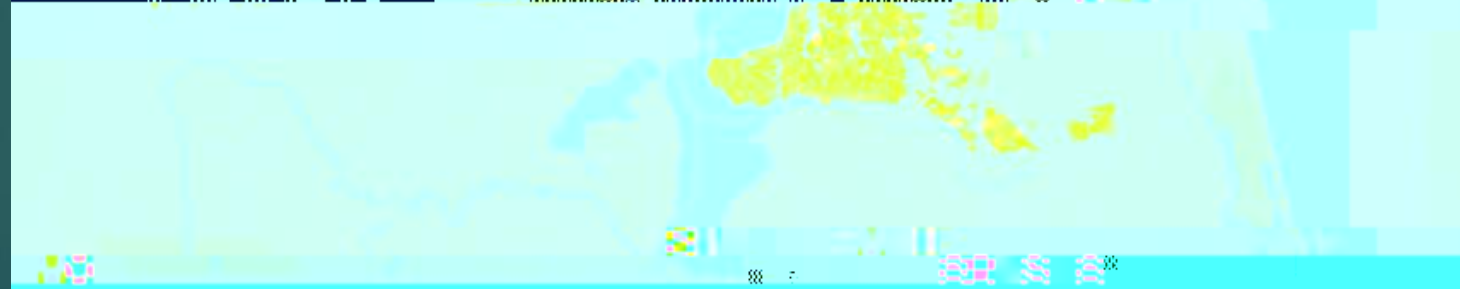



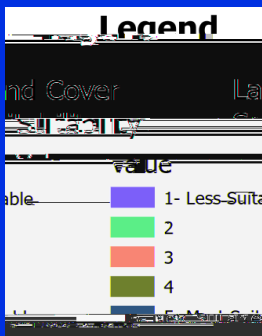

Duval County Population Density



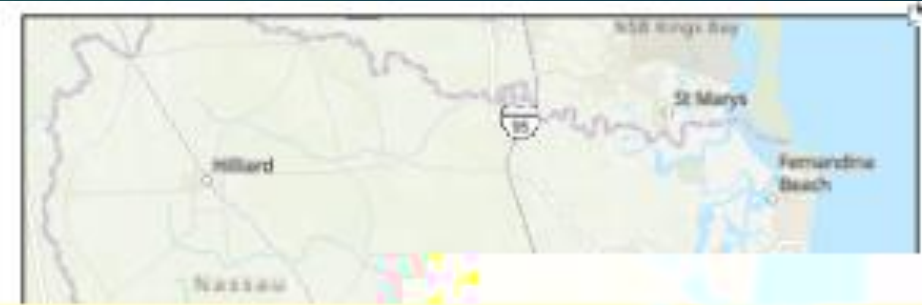
Duval County Population Density



Dasymeric categories	Class Code
	Open water (11), wetlands (95)
	Deciduous forest (41), evergreen forest (42), mixed forest (43), shrub (52), grassland (71), pasture (81), cultivated crops (82), wooded wetlands (90)
	Developed, open space (21)
	Developed, low intensity (22)
	Developed, medium intensity (23)
	Developed, high intensity (24)



Dasymetric categories	Class Code
	Open water (11), wetlands (95)
	Deciduous forest (41), evergreen forest (42), mixed forest (43), shrub (52), grassland (71), pasture (81), cultivated crops (82), wooded wetlands (90)
	Developed, open space (21)
	Developed, low intensity (22)
	Developed, medium intensity (23)
	Developed, high intensity (24)



Urban Only Landuse

Total Population in Urban Landuses

Value

0	1,000
1,000	2,000
2,000	3,000
3,000	4,000
4,000	5,000



